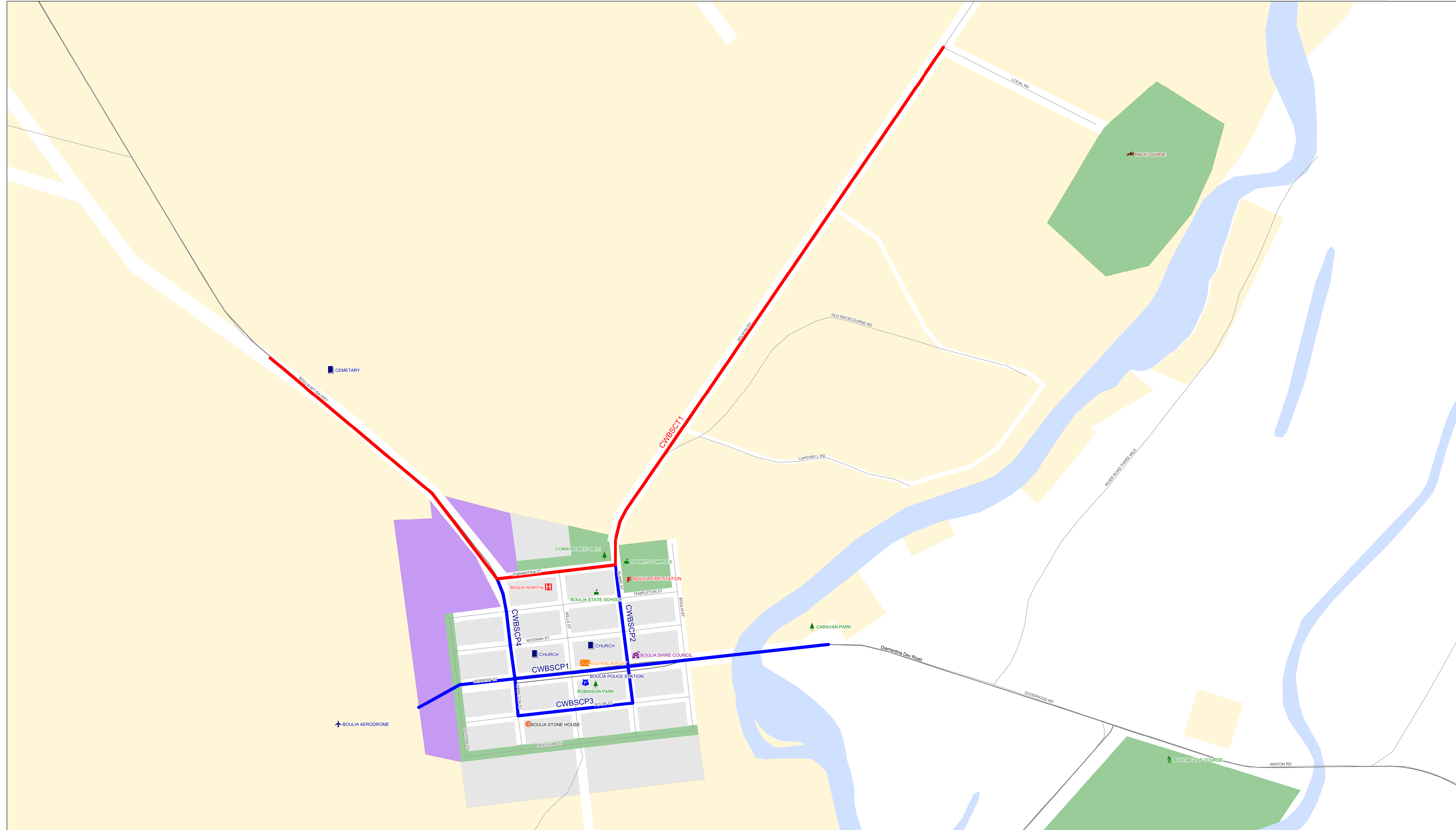
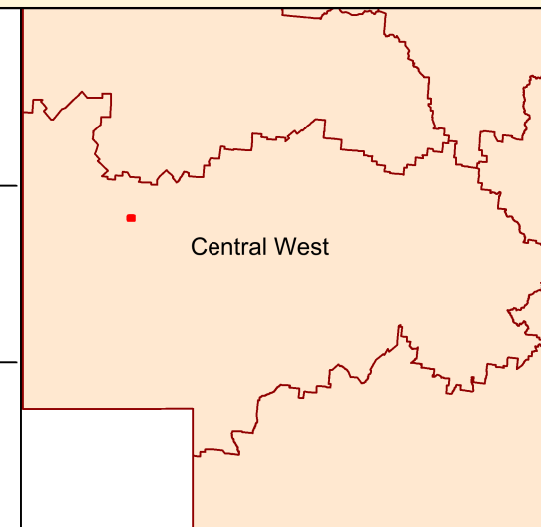


Boulia Township

Principal Cycle Network Plan Workshop - Central West



Branch/Unit	Policy and Planning Corridor Protection Services
Datum	Geocentric Datum of Australia 1994 (GDA94)
Location	\\corp.tmr.qld.gov.au\Shares\Groups\ITP\SD\Active transport\Projects\PCNPs\Principal Cycle Network Plans\CQ Expansion\500 Mapping



Draft Principal Cycle Network


- Principal Route (Blue line)
- Tourism Route (Red line)

Scale: 1:7500

0 0.25 0.5 0.75 1 Kilometers

Educational facility	Attractions	Park	Rail stations	Freight network
Hospital	Art galleries and museums, heritage, memorials	Show grounds	Railway line	State-controlled road
Airport	Industry	Tourist attraction	Watercourse	Local road
Police station	Aged care centre	Community pool		
Fire station	Post office	Golf course		
Town hall	Caravan park			
Church	Racecourse			

Rural	Open Space	Mixed Use
Special Purposes	Industrial	Community Facility
Urban	Commercial	Small Town



Transport and Main Roads	
Sheet Number: 05 of 08	Drawn By: SJ
Date: 09/10/2017	Checked By: SW